



MEGHALAYA

IN





FIGURES

2000


(at a glance)

GOVERNMENT OF MEGHALAYA
Department of Statistics
SHILLONG

REFERENCES

- INTERNATIONAL BOUNDARY 
- STATE BOUNDARY 
- DISTRICT BOUNDARY 
- DISTRICT HEADQUARTERS 

SOURCE - MEGHALAYA CENSUS AND P.W.D. (R & B)



Governor	-	M. M. Jacob
Chief Minister	-	E. K. Mawlong
Speaker	-	
Deputy speaker	-	M. M. Danggo

Cabinet Ministers

A. H. Scott Lyngdoh	-	Finance
T. H. Rangad	-	Home Education
Lotsing A. Sangma	-	Planning
H. B. Dan	-	Revenue, Parliamentary Affairs
M. N. Mukhim	-	Power P.W.D. (Buildings)
Dr. Donkumar Roy	-	Health & Administrative Reforms
Mrs. R. Warju	-	Urban Affairs
M. Suchiang	-	Agriculture
A. K. Sangma	-	Social Welfare
Singh Mulieh	-	Public Health Engineering
K. C. Momin	-	Tourism
D. P. Jangjuh	-	Mining & Geology
S. Siangshai	-	Industries
Moninora Rava	-	Transport
S. S. Lyngdoh	-	Taxation
Nmarson Momin	-	Food & Civil Supplies
Kyrimen Susngi	-	P.W.D. (Roads)
A. L. Hitter R. Marak	-	Forest & Environment
Dr. F. A. Khonglam	-	Animal Husbandry & Veterinary
E. D. Marak	-	Soil Conservation
O. N. Chyrmang	-	Community & Rural Development

Ministers of State

Beckstar K. Sangma	-	Agriculture i.c. Home (Jails)
R. A. Lyngdoh	-	Home & Education, i.c. Housing
Brening A. Sangma	-	Urban affairs i.c. Sericulture
J. A. Lyngdoh	-	Health, i.c. Inigation
P. T. Sawkmie	-	Soil Conservation i.c. Sports
A. L. Hek	-	Public Health Engg., i.c. Arts & Culture
R. L. Tariang	-	Finance, i.c. Border Areas Dev. & Trade
Cyprian R. Sangma	-	P.W.D. (Roads), i.c. Science & Tech.

i.c. Independent Charge

Chief Secretary	-	J. P. Singh I.A.S.
-----------------	---	--------------------

MEGHALAYA AT A GLANCE--2000

Meghalaya - the 'Abode of Clouds' is half of the year under the rain-bearing clouds with the heaviest rainfall on earth is in a place called 'Cherrapunjee' in the district of East Khasi Hills and is the wettest place with a record of 12,000 mm of rain in a year. The interesting facets of Meghalaya are:--

Waterfalls

Sweetfalls
Rangbang falls
Beadon falls
Bishop falls
Spread Eagle falls
Nohsngitriang
Dainthien
Nohkalikai
Kynrem

Caves

Mawsynram cave
Mawmai cave
Syndai cave

Others

Ward's Lake and Botanical Garden
Lady Hydari Park
Shillong Peak
Tnangkharang Park
Cathedral Church
Jakrem Hot Spring
Kylliang Rock
Umiam Watersports
Nehru Park
Orchid Lake Resort
Kiang Nongbah Monument
Syntu Ksiar
Tura Peak
Chibragre Tourist Spot
Balpakram National Park

Total area of the State	-	22,429 Sq. Km
Total Population 2000 (E)	-	22.91 lakh

Sl. No.	ITEMS	MEGHALAYA
1	2.	3.

I. Administration

Sub-Divisions	8	Nos.
Community Development Blocks	32	Nos
Town (1991 C)	12	Nos.
Total Villages (1998)	5780	(P) Nos
Households (1991 C)	3.27	lakh Nos.

II. Population (E) in lakh- 2000

Meghalaya	22.91	
Male	11.68	
Female	11.23	
Rural	18.43	
Urban	4.48	
Scheduled Tribes	20.73	
Scheduled Castes	0.21	
Density (per Sq. Km)	102	
Sex Ratio (females per 1000 males)	961	
Annual Growth rate (1991-2000)	2.88	p.c.

District-wise Population (E) in lakhs - 2000

Jaintia Hills	3.00
East Khasi Hills	6.84
Ri-Bhoi	1.58
West Khasi Hills	2.91
East Garo Hills	2.53
West Garo Hills	5.12
South Garo Hills	0.93

P-Provisional, E-Estimated and C-Census

1	2	3
III. Working Population (1991 Census)		
Cultivators	22.30	p.c.
Agricultural Labourers	5.04	p.c.
Household Industry	0.16	p.c.
Other Workers	12.82	p.c.
Marginal Workers	2.35	p.c.
Non-Workers	57.33	p.c.
IV. Population (C) in lakh by Religion 1991		
Christian	11.46	
Hindus	2.60	
Muslims	0.61	
Buddhist	0.03	
Sikhs	0.03	
Other religion and persuasions	2.98	
Religion not stated	0.02	
V. Literacy : 1995-96 (52nd Round National Sample Survey)		
Total	75	p.c.
Male	77	P.c.
Female	72	P.c.
Rural	72	P.c.
Urban	94	P.c.
VI. Public Health and Vital Statistics		
	T	U R
Birth rate per mille (1997)	30.2	16.6 32.9
Death rate per mille (1997)	8.8	4.4 9.7
Infant Mortality rate per mille (1997)	54	52 56
VII. Agriculture		
1. Land use Statistics (1997-98) (in hect)		
Net area sown	2.15	lakh
Area sown more than once	0.44	lakh
Total cropped area	2.59	lakh
2. Area (hect) under principal Crop: 1998 -99		
Rice (Ahu, Sali, etc)	1.05	lakh
Total food grains	1.33	lakh
Maize	0.17	lakh
Potato	0.21	lakh

1	2	3
	Jute	0.04 lakh
	Cotton	0.07 lakh
	Rapeseed and Mustard	0.06 lakh
	Ginger	0.07 lakh
	Citrus	0.07 lakh

3. Production (MT) of Principal Crops

(1998-99)

Rice (Ahu. Sali, etc)	1.50	lakh
Total foodgrains	1.87	lakh
Maize	0.25	lakh
Potato	2.01	lakh
Jute	0.27	lakh (in bales of 180 Kg. each)
Cotton	0.05	lakh (in bales of 170 Kg each)
Rapeseed and Mustard	0.04	lakh
Ginger	0.46	lakh
Citrus	0.35	lakh

4. Yield rate of principal crop(Kgs/hect) 1998 - 99.

Rice (total)	1421
Total food grains	1404
Maize	1468
Potato	9688
Jute	1150
Cotton	126
Rapeseed and Mustard	661
Ginger	6158
Citrus fruits	4680

5. Consumption of Fertilizer 1997 - 98

Kharif crops	1817	M.T.
Rabi crops	1499	M.T.

IX. Animal Husbandry and Veterinary: 1998-99.

1. Veterinary Institutions.

Hospitals	4	Nos.
Dispensaries	59	Nos.
Veterinary aid centre	64	Nos.
Artificial Insemination Centres	2	Nos.

1	2	3
	Stockmen centres	86 Nos.
	Veterinary Doctors/Surgeons	171 Nos.
	2. Government Farms.	
	Cattle	4 Nos.
	Poultry	10 Nos.
	Pig	10 Nos.
	Sheep and goat	2 Nos.
	3. Dairy Development.	
	Milk Chilling Centres	3 Nos.
	Capacity	6 thousand litres.
	4. Total live-stock (1992 Census)	11.86 lakh.
	5. Total poultry	18.26 lakh.
X.	Forest 1998 - 99	
	Total Area	9496 Sq. Km.
	Reserved forest	713.2 Sq. Km.
	Protected forest	12.4 Sq. Km.
	Unclassed forest	8503 Sq. Km.
	National Parks	267.4 Sq. Km.
XI.	Mining 1998 - 99	
	Production	
	Coal	4238 '000 M.T.
	Limestone	389 '000 M.T.
	Cement (MCCL)	1.03 lakh M.T.
XII.	Electricity (1998 - 99)	
	Installed capacity	185.20 M.W.
	Generation	555.795 M.K.W.H.
	Per Capita consumption	0.193 MWH,
	(in MWH & KWH)	192.81 (KWH).
	Villages electrified	2510 Nos.
	Sale of electricity	
	Domestic	122.872 MKWH.
	Commercial	34.150 MKWH.
	Total sale in the State*	342.201 MKWH.
	Sale to Assam State	147.243 MKWH.

* (Total sale include Domestic, Commercial and Others).

1	2	3
XIII. Police (1998 - 99)		
Police Stations	34	Nos.
Police outpost	24	Nos.
XIV. Health (1996 - 97)		
Hospitals	10	Nos.
Dispensaries	38	Nos.
Primary Health Centres	78	Nos.
Sub-Centres	344	Nos.
Beds in Government Hospitals and primary health centres	2377	Nos.
Family welfare clinics centres	112	Nos.
Number of Doctors	379	Nos.
Number of Para Medical Staff	848	Nos.
XV. Education (1995 - 96)		
1. Primary and Junior Basic		
Institutions	4257	Nos.
Enrolment	380408	Nos.
2. Middle and Senior Basic		
Institutions	913	Nos.
Enrolment	73720	Nos.
3. Secondary and Higher Secondary		
Institutions	443	Nos.
Enrolment	87256	Nos.
4. Colleges for General Education		
Institutions	29	Nos.
Enrolment	22300	Nos.
5. University		
Institutions	1	No
Enrolment	1390	Nos.
XVI. Banking (1999)		
1. Regional Rural Banks		
Offices	51	Nos.
Deposits	Rs. 8174	lakh
Credit	Rs. 2333	lakh

1	2	3
2.	All Scheduled Commercial Banks	
	Offices	179 Nos.
	Deposits	Rs. 114704 lakh
	Credit	Rs. 19131 lakh
XVII	State Income (1999 - 2000) (A.E.)	
	Gross State Domestic Product	
	At current prices	Rs. 3388.28 crore
	At constant (1993-94) (prices)	Rs. 2287.92 crore
	Per Capita Income (NSDP)	
	At current prices	Rs. 12466
	At constant (1993-94 prices)	Rs. 8454
XVIII.	Miscellaneous (1998)	
	Tourist visiting Meghalaya	1,38,007 Nos.
	Indians	1,36,952 Nos.
	Foreigners	1055 Nos.
	Cinema Houses	10 Nos.
	Tourist spots	63 Nos.
XIX.	Vehicles 1998	
	Total number of vehicles(excluding two and three wheelers).	32666
	Number of vehicles (4 wheelers) per thousand population.	15
XX.	Roads (1996-97)	
	Surfaced Roads	3355 Kms
	Unsurfaced Roads	3136 Kms
	National Highway	386 Kms
	State Highway	910 Kms

A.E—Advance Estimate.

XXI.

INDEX NUMBERS

PERIOD
CONSUMER PRICE INDEX
NUMBERS FOR URBAN AND
NON-MANUAL EMPLOYEES
BASE 1984 - 85 = 100

1998	SHILLONG
January	327
February	328
March	327
April	328
May	331
June	333
July	337
August	340
September	349
October	351
November	359
December	356
1999	
January	351
February	348
March	348
April	349
May	354
June	353
July	357
August	358
September	361
October	362
November	363
December	362

Printed at the Directorate of Printing and Stationery,
Meghalaya, Shillong.